



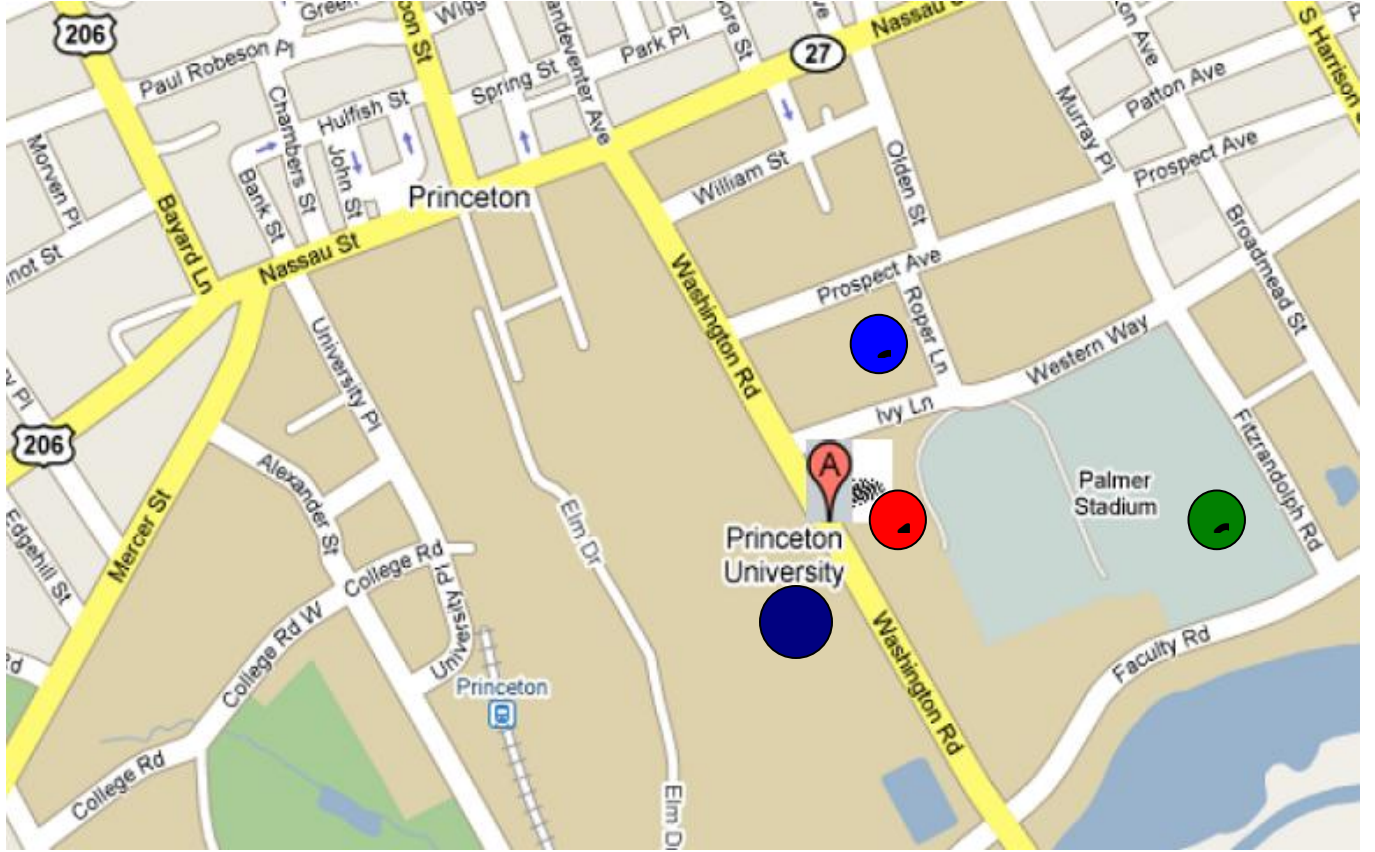


## Direction and Dinner Information for SAPA Pharmaceutical Symposium, Saturday, March 14, 2009:

The symposium will be held in McDonnell Building, Princeton University, Princeton, New Jersey. See below the map for the building and the parking lot information. There will be "SAPA" signs available to direct you to the parking lot and McDonnell building.

<p><b>McDonnell Building and parking:</b></p> <ul style="list-style-type: none"><li> <b>Jadewin Fine McDonnell Building (76 Washington Rd Princeton, NJ 08540)</b></li> <li> <b>Parking Lot 21 (Fitzrandolph Rd)</b></li> <li> <b>Additional parking (Ivy Ln)</b></li> <li> <b>Parking under construction</b></li></ul>	 <p>The map shows the Princeton, NJ area with several streets highlighted in yellow: Bayard Ln, Mercer St, Nassau St, Washington Rd, and College Rd. A red circle with a white 'A' and a building icon marks the location of the Jadewin Fine McDonnell Building at 76 Washington Rd. A green circle marks Parking Lot 21 on Fitzrandolph Rd. A blue circle marks additional parking on Ivy Ln. A dark blue circle marks parking under construction. Other landmarks include Palmer Stadium and Princeton University. Major roads 206 and 27 are also shown.</p>
--	---

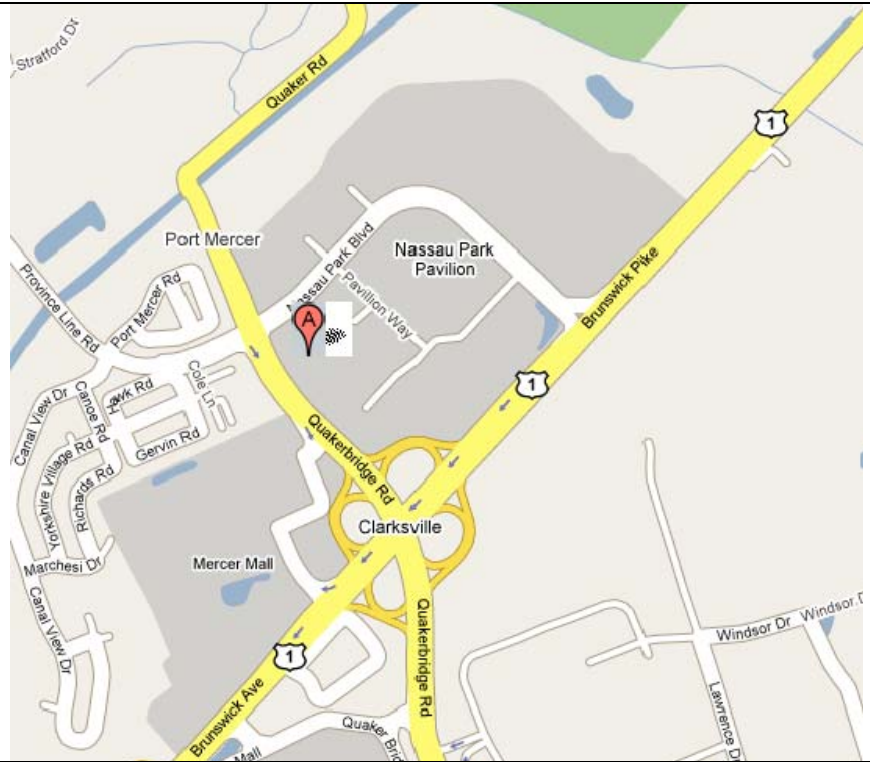
The dinner will be in Super Star East Buffet, located right off the Route 1, about 4.6 mile / 7 minutes from the McDonnell Building. The address and the driving direction is provided below

**Super Star East Buffet**  
**Phone: 609.987.9168**  
**311 Nassau Park Blvd.**  
**Princeton/West Windsor**  
**(In The Same Shopping Center as Wal-Mart and The Home Depot, Next To Sam's Club)**

**Price:**

**Dinner Buffet**

<b>Adult</b>	<b>\$15.95</b>
<b>(3-6)</b>	<b>\$5.95</b>
<b>(7-11)</b>	<b>\$6.95</b>



**The driving directions from Princeton University to, Super Star East Buffet:**

- |   |               |
|---|---------------|
| <b>1. Head southeast on Washington Rd toward Faculty Rd</b>                   | <b>1.2 mi</b> |
| <b>2. Turn right at Brunswick Pike/US-1</b>                                   | <b>2.8 mi</b> |
| <b>3. Slight right toward Quakerbridge Rd</b>                                 | <b>0.2 mi</b> |
| <b>4. Take the ramp onto Quakerbridge Rd</b>                                  | <b>0.4 mi</b> |
| <b>5. Turn right at Nassau Park Blvd<br/>Destination will be on the right</b> | <b>331 ft</b> |

**Total: 4.6 mi - about 7 mins**

